

TARAWERA LEGACY

Curriculum Links:
Social Sciences and Science
Suitable for Year 3-10 students

**3 in 1 Education Package
For Schools**



The 1886 Mt Tarawera eruption can be explored in depth by visiting three Rotorua attractions.

Students will visit sites relevant to the eruption which caused widespread devastation to the land and the loss of 120 lives.

Te Wairoa was the main village near Mt Tarawera during the eruption. Today it survives in a new form as the Buried Village. A true excavated village, remnants of life from the 1800s can still be seen.

The Whakarewarewa Thermal Village is where many survivors of the eruption rebuilt their lives and families. Explore the wonders of the geothermal resources used every day in a living village environment.

Rotorua Museum staff have relocated their teaching space and are able to provide a curriculum linked hands-on programme on the Tarawera Eruption.



Prices until 30.09.21	Primary	Secondary	Adults
Rotorua Schools	\$14.50	\$21.50	\$35.00
Bay of Plenty Schools	\$19.50	\$26.50	\$50.00
NZ Schools	\$20.50	\$29.00	\$50.00


One adult free per 10 students.

See over the page for more package details.

**BURIED
VILLAGE**
of TE WAIROA


THE LIVING MĀORI VILLAGE
Whakarewarewa




 **ROTORUA
museum**
Te Whare Taonga o Te Arawa
ART | CULTURE | HERITAGE



TARAWERA LEGACY

Itinerary One:

Timing:	
Day Starts: 9am	Day Finishes: 3pm

Time		Notes	Venue Details:
9am - 10.30am		Curriculum linked hands-on education programme	Te Rūnanga Tea House Queen's Drive Government Gardens
10.30am - 11am	MORNING BREAK - Travel to Whakarewarewa Village		
11am - 12.30pm		Guided Tour	17 Tryon St Whakarewarewa Village 07 349 3463
12.30pm - 1.30pm	LUNCH - Travel to Buried Village		
1.30pm - 3pm		Self guided tour	1180 Tarawera Road 07 362 8287

Itinerary Two:

Timing:	
Day Starts: 9am	Day Finishes: 3pm

Time		Notes	Venue Details:
9am - 10.30am		Self guided tour	1180 Tarawera Road 07 362 8287
10.30am - 11am	MORNING BREAK - Travel to Rotorua Museum Programme		
11am - 12.30pm		Curriculum linked hands-on education programme	Te Rūnanga Tea House Queen's Drive Government Gardens
12.30pm - 1.30pm	LUNCH - Travel to Whakarewarewa Village		
1.30pm - 3pm		Guided Tour	17 Tryon St Whakarewarewa Village 07 349 3463

Itinerary Three:

Timing:	
Day Starts: 9am	Day Finishes: 3pm

Time		Notes	Venue Details:
9am - 10.30am		Guided Tour	17 Tryon St Whakarewarewa Village 07 349 3463
10.30am - 11am	MORNING BREAK - Travel to Rotorua Museum Programme		
11am - 12.30pm		Curriculum linked hands-on education programme	Te Rūnanga Tea House Queen's Drive Government Gardens
12.30pm - 1.30pm	LUNCH - Travel to Whakarewarewa Village		
1.30pm - 3pm		Self guided tour	1180 Tarawera Road 07 362 8287



day and is the reason the lake is sacred. The Tūhourangi hapu (tribe) occupied this area before the Mount Tarawera eruption. It is the place where the bones of the famous Hinemoa, and many others lie buried.

Choose from one of the itineraries to the left.

Most schools choose to do both Tarawera Legacy venues in one day. There is the option of spreading out the package over two or three you wish.

Please note that most bookings are subject to the availability of Rotorua Museum educators. Educators will consult with teachers about what session times are available.

TO BOOK / ASK QUESTIONS:

Email the Rotorua Museum Education Team.
museumED@rotorualc.nz

What Can You See On The Journey?

Whakarewarewa Forest & Redwood Memorial Grove
This forest lies south east of Rotorua city and adjoins the Whakarewarewa Thermal village. Tall stands of Redwood cover a six hectare corner of the forest near the Visitor Information Centre. Each year many thousands of visitors admire the sheer magnificence of this stately grove of trees. They may choose to take advantage of the many walking, mountain biking and horse riding tracks in the forest.



Tikitapu (Blue Lake)

Lake Tikitapu, is a favourite for water-skiers, kayakers and family relaxation. The name Tikitapu comes from a legend where the daughter of a high born chief was bathing in its crystal waters. Wearing a Tikitapu (sacred greenstone neck ornament) the piece was held about her neck by a tightly woven flax cord.

The tiki was dislodged while she swam and lost. An extensive search followed as family searched for the sacred heirloom of her tribe but it was never found. The blue waters of the lake still hide the tiki tapu that was lost long ago.

Rotokakahi (Green Lake)

In days gone by the shores of this lake were heavily populated by Maori. Today the Green Lake is tapu (sacred), deserted this means no person European or Māori ventures upon it without good reason. Rotokakahi means "the lake of the shellfish. Its name is a reminder of those days when many fed from the food this lake offered. Kakahi are a delicious shellfish found in freshwater lakes. The island in the middle of the Green Lake serves as a burial ground to this very

Mt Tarawera Look-out and landing

2km past the Buried Village is a roadside lookout offering spectacular views of Lake Tarawera and the mountain beyond. Access to the lake edge can be gained from arawera Landing just a short drive pass the lookout.